

Fornminner i Hallingdal

Kartreferanse
Øko.kart:
Geilo V BM 059-51

.....Hol.....kommune,
HALLINGDAL, Buskerud

HO
115

Fornminnets art:
"Furet"-spiss

beliggenhet:
Badeplass (Hjalmar)
770 m.o.h.

Gårdsnr brnr
66 11:14 (n)

registrator: Tork Jøppli
dato: 27/8-87
kontrollert:

Beskrivelse av fornminnet og nærmeste omgivelser: (evt fortsettelse på baksiden)

Tunnet ved badeplassen:
I miljørområde på selve veien i
kantene.

Se vedlagte gjenstander.

til disposisjon for senere

Aks.nr. for 89?

Et skisse/foto



1. Har fornminnet/stedet omkring noe spesielt navn?

2. Har fornminnet blitt omtalt i muntlig/nedskrevet tradisjon?

Nei

















3. Hvem kan påvise stedet og evt gi nærmere opplysninger?


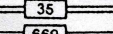













Helen Jacobsen


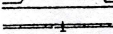
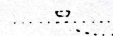

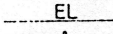
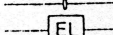
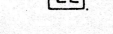









455 (GRØDALEN)

Merkert stein, stor liten
 Ur, mindre område
 Grus, sand i dagen
 Vætkontur
 Elv, kanal
 Tørrlagt elveleie
 Bekk sikkert gjengitt
 Bekk usikkert gjengitt
 Grøft
 Strømretning, stryk
 Isbre
 Hus, ruin
 Veksthus
 Brygge
 Fiskehjell, tank
 Gravplass

 R Fornminne
 K Frøde kulturminne
 Hage, park
 Allé
 Fylling
 Skjæring
 Steinbrott
 Grustak, sandtak
 Steingjerde, gruve
 Skigard, trådgjerde
 Støttemur
 Dam
 Elveforbygning
 Terskel, tunnelinntak
 - uttak
 Begrensningslinje for ryddet areal

 E6 Riksveg, motorveg
 35 Riksveg
 669 Fylkesveg
 Kommunal bilveg
 Privat bilveg
 Annen kjørbær veg
 Veg i tunnel
 Gang-, sykkelveg
 Sti, sikkert gjengitt
 Sti, usikkert gjengitt
 Jernbane, enkeltspor, dobbeltspor
 Jernbane i tunnel
 Vegbru
 Jernbanebru
 Gangbru

 Klopp
 Busslomme, møteplass
 Vegbom
 Lita ferje
 Kjørbært vad
 Kraftoverføring, posisjonsbestemte master
 Kraftoverføring uten posisjonsbestemte master
 Transformator i stolpe
 Transformatorstasjon
 Antennemast
 Telefonlinje, posisjonsbestemte stolper
 Telefonlinje, uten posisjonsbestemte stolper
 Pelebunt med linse
 Sjømerke