

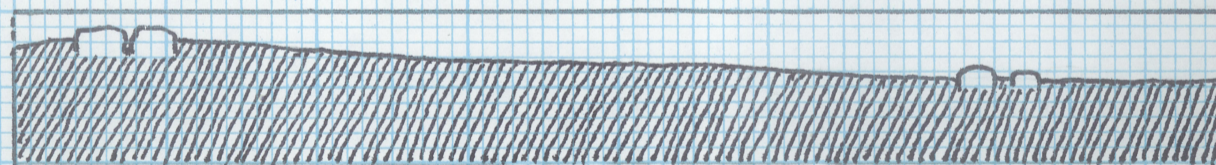


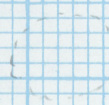
Sak			
Dok.nr.	Dato	Dokument (type, tittel)	Merknader



Profil A-B



Profil C-D

 = Ring i vegetasjonen

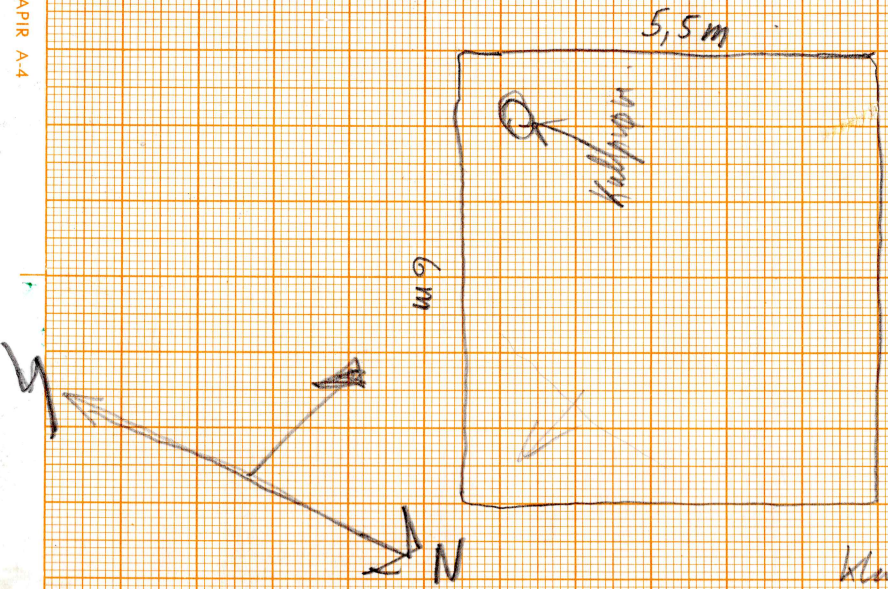
Å.17

Tuft i Vallehalli

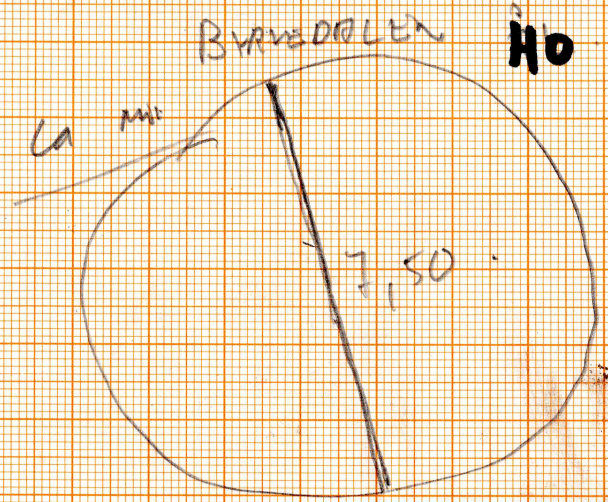
1:50

Oppmålt 13. juli 1988 - O. S.

VALLE HALLE, JÅL 17

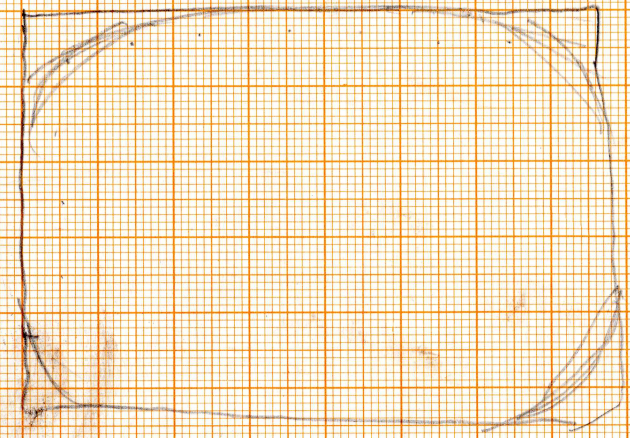


svakt marker steinbeving.
Tuffen stupen svekt i Østside.



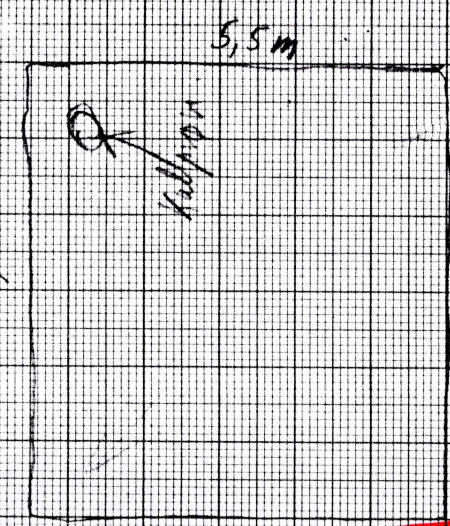
klein naturke valling med sten.

No 200



URENTS BÅTEN, HOL.
armede Hjørner.

VALLE FALLE, ÅL 17



svakt muret steinbyggning.
 Tufte stein svært i Østenden

Klein naturke valling med stein. No 200

URENSBÅTEN, HOL
 armert Hydrant.

BRANDELEN No

