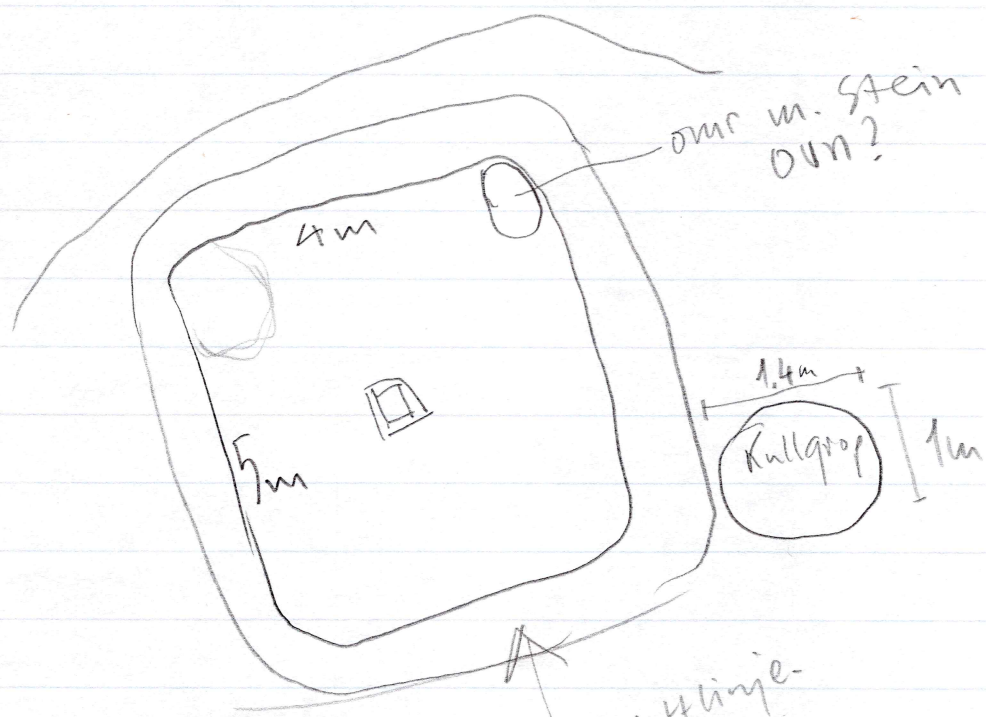


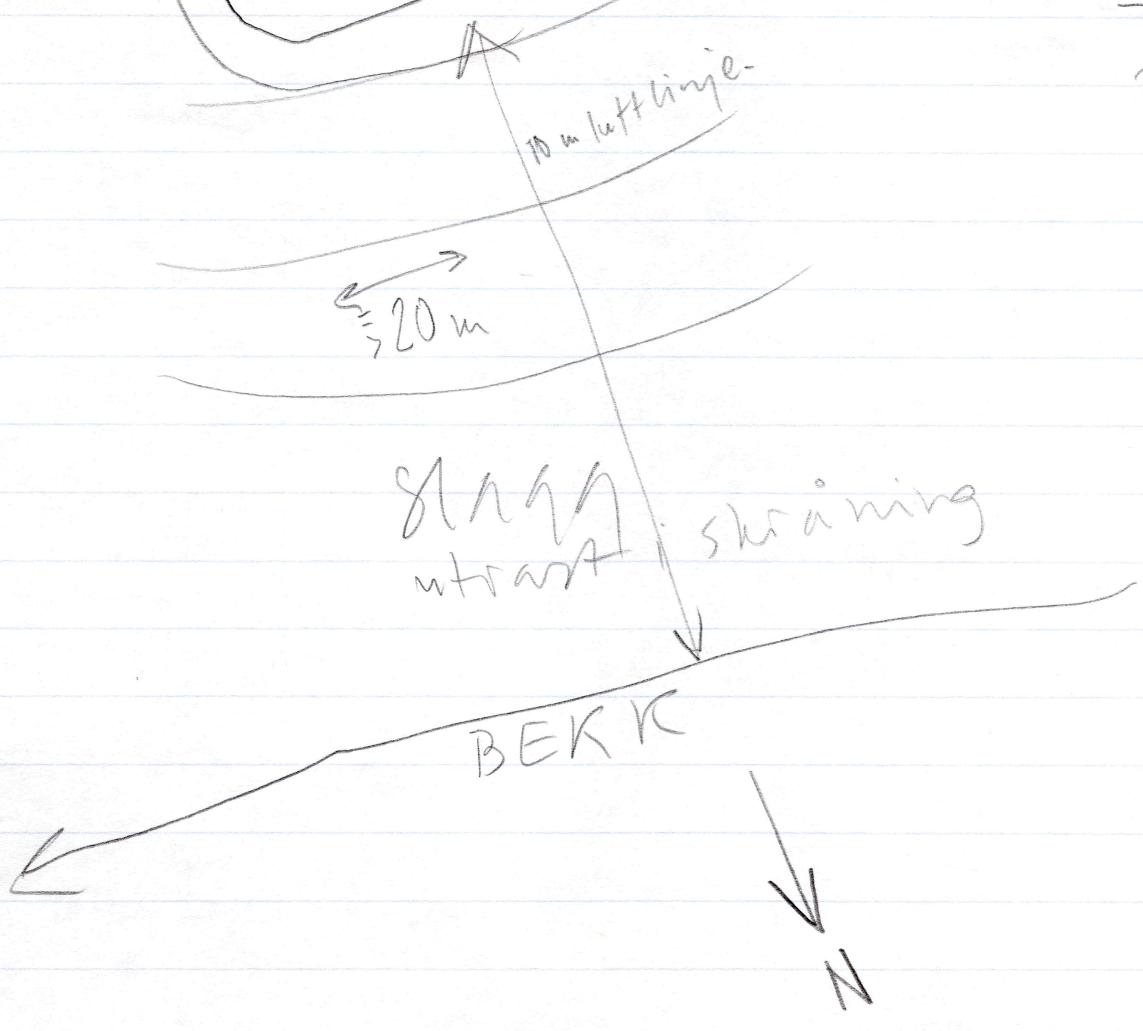
Tom Bloch-Nakkerud




Oval grop, forråds-
grop for kull dybde
0.4m

TORV	10cm
Torv + kull	5cm

sand/grus
m enkelte slagge.








A 34/2

Tom Bloch-Nakkerud

Terranget faller mot OSØ
gressbevokst beite med
bjørk. N-S-gående los-
mansrygg der slaggkanten
er oppdaget på Ø-skråningen.
Den heller



111917

ÅL

Å 181

19.08.1987
Tom Bloch-Nakkerud

BP 065-4

dernvinneplass vel 1100 m o h.
slagq i S-vendt skraining

Hustuft med steini veggrøllene, oval form, l. 6 m, b. 5 m.
stereofotografert i S/hv og farger.

Ø-lige hustuft, prøvestikk i midten ga: 1,6 m, b. 5,5 m
Torv
7 cm sand
3 cm kullholdig kulturhag / ildsted. - prøve.